



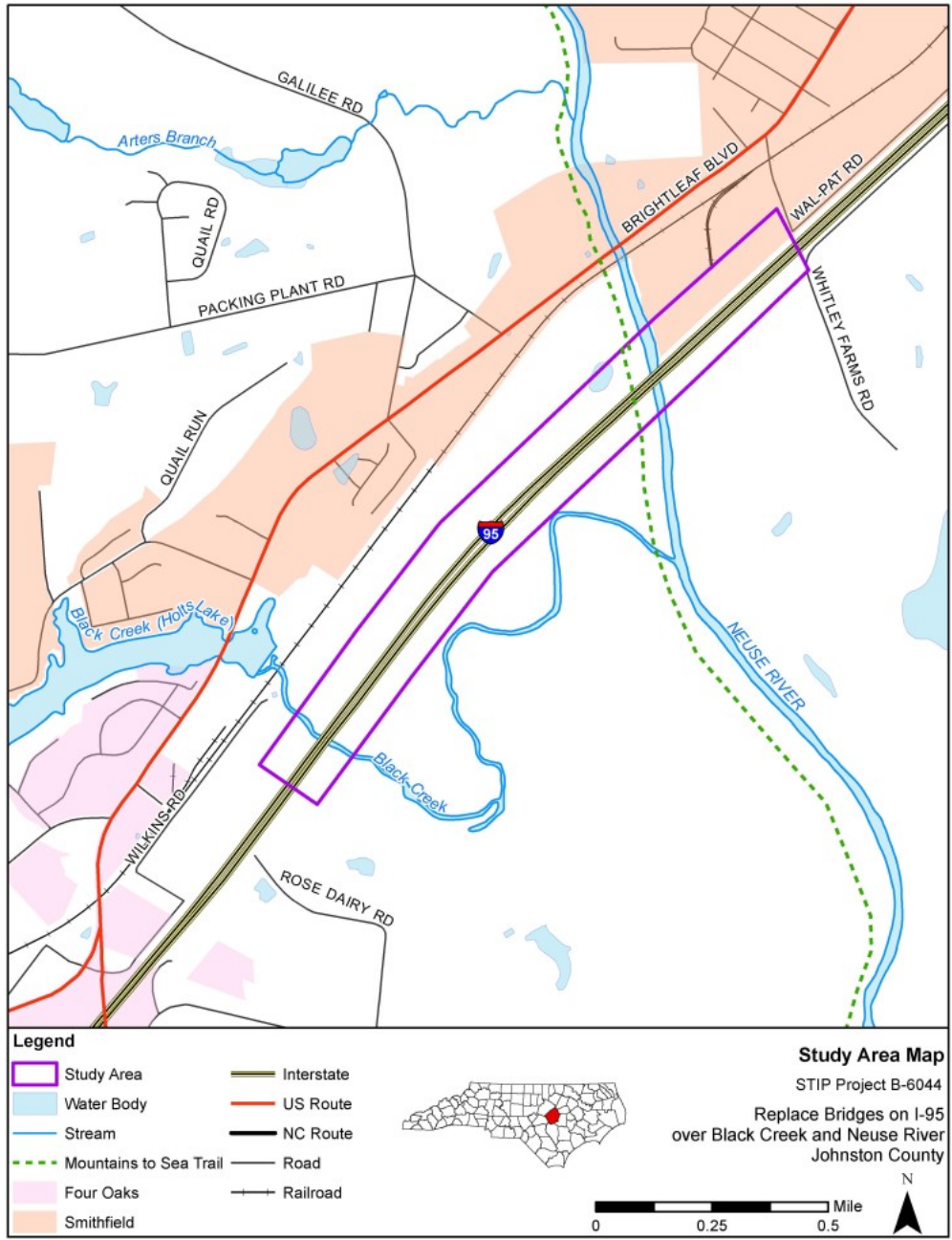
B-6044 - I-95 - Black Creek and the Neuse River - Johnston County

 Translate

NCDOT proposes to replace Bridges on I-95 over Black Creek and the Neuse River in Johnston County.

Vicinity Map:





Project Overview:

The N.C. Department of Transportation proposes to replace two pairs of bridges over Black Creek and over the Neuse River on I-95, in Johnston County. The bridges will be replaced in place while maintaining traffic.

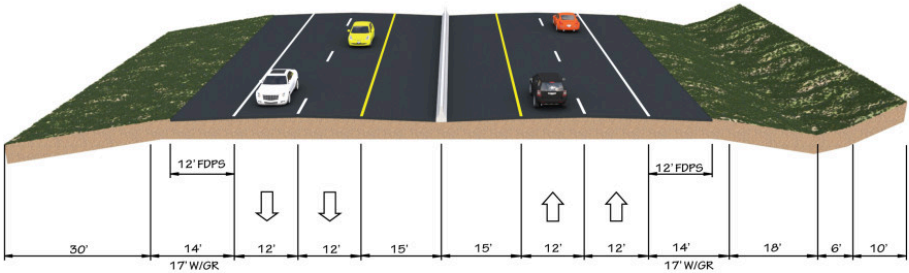
The project proposes to replace each pair of the existing 2-lane bridges with a single 4-lane divided bridge (full median barrier) with 12-foot wide travel lanes.



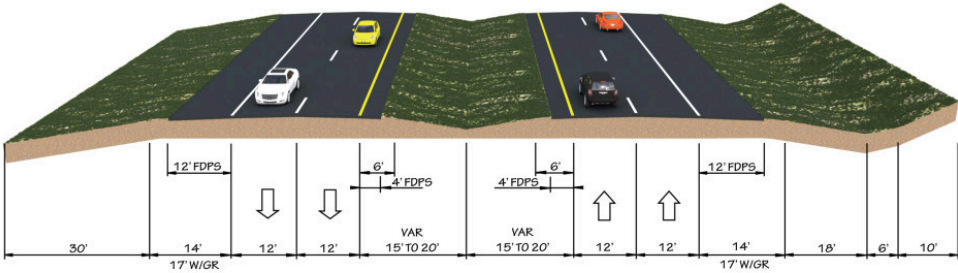
Public map

[Map 1 replacement of two bridges over Black Creek and over the Neuse River on I-95](#)

Typical Sections for Bridge Replacements over Black Creek and the Neuse River on I-95



TYPICAL SECTION 01 - L- (I-95)



TYPICAL SECTION 02 - L- (I-95)



Project Funding:

Activity	Estimated Amount*
Project Development & Design	\$ 1.50 Million
Right of Way Acquisition	\$ 4.88 Million
Construction Costs	\$ 62.3 Million
Total Cost	\$ 68.7 Million

** As shown in the currently adopted State Transportation Improvement Program - Subject to change*

Project Timeline:

Milestone	Date*
Environmental Document completed	Summer 2022
Utilities	July 2023
Right of Way Acquisition	August 2023
Construction Begins	October 2028

** As shown in the currently adopted State Transportation Improvement Program - Subject to change*

Comments:

NCDOT accepts comments throughout all planning, design and construction phases of project development.

All comments will be taken into consideration, and carry equal weight, regardless of submittal method.

Or

Email the comment or question to I95-BlackCreek-Johnston@PublicInput.com

Or



Phone Number: (855) 925-2801 Code: 3154

Would you like to be added to the project email list for updates or other information?

Email

Zip

Do you have any questions regarding the proposed project?



Project Contact Information:

James Green, PE
NCDOT Highway Division 4
Project Engineer
PO Box 3165
Wilson, NC 27895

Project Consultant Information:

James Byrd, PE
HNTB
Senior Project Manager
343 E. Six Forks Road, Suite 200
Raleigh, NC 27609

Project Email Address: 195-BlackCreek-Johnston@PublicInput.com

RESOURCES FOR PROPERTY OWNERS

Although the N.C. Department of Transportation works to minimize the number of homes and businesses displaced by a road project, it is inevitable, in many cases, that a certain amount of private property is needed. The following information explains right-of-way acquisition and answers questions about the process.

[Right-of-Way Brochure Single Page Layout](#)

[Folleto del Proceso](#)

[de Adquisición de Bienes Raíces](#)

[Right-of-Way Frequently Asked Questions](#)

Title VI Feedback

To ensure we're hearing from a broad set of voices, would you be willing to share (completely anonymously) some information about yourself?

If so, please click here <https://publicinput.com/NCDOT-Title-VI-Form>



RESOURCES FOR PROPERTY OWNERS

Although the N.C. Department of Transportation works to minimize the number of homes and businesses displaced by a road project, it is inevitable, in many cases, that a certain amount of private property is needed. The following information explains right of way acquisition and answers questions about the process.

[Right-of-Way Brochure Single Page Layout](#) [Folleto del Proceso de Adquisición de Bienes Raíces](#)
[Right-of-Way Frequently Asked Questions](#)

Right of Way Acquisition Process Videos

[English](#)

[Spanish](#)

NCDOT Right
NCDOTcommunic...

NCDOT Right
NCDOTcommunic...



Watch on



Watch on



Page last updated: May 27, 2026

ADA Compliance Checked